S
912.1786
H3M
2005-2006

Montana State Library
3 0864 1003 4774 2

Mon HIGHWAY MAP

Lewis & Clark

COMMEMORATIVE EDITION

2005-2006

FREE LEWIS & CLARK COMMEMORATIVE EDITION

Montana Highway Maps

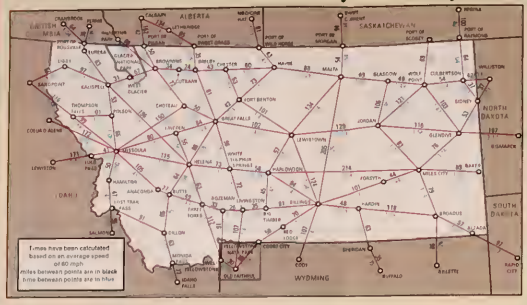
Times have been calculated based on an average speed of 60 mph.
Miles between points are in black in between points are in blue

COUNTY LICENSE PLATE NUMBERS

1 Silver Bow
2 Cascade
3 Yellowstone
4 Missoula
5 Lewis & Clark
6 Gallatin
7 Flathead
8 Fergus
9 Powder River
10 Carbon
11 Phillips
12 Hill
13 Pravell
14 Custer
15 Lake
16 Dawson
17 Roosevelt
18 Beaverhead
19 Chouteau
20 Valley
21 Toole
22 Big Horn
23 Musselshell
24 Blaine
25 Madison
26 Rosebud
27 Richland
28 Powell
29 Rosebud
30 Deer Lodge
31 Teton
32 Stillwater
33 Treasure
34 Sheridan
35 Sanders
36 Judith Basin
37 Daniels
38 Glacier
39 Fallon
40 Sweet Grass
41 McCone
42 Carter
43 Broadwater
44 Wheatland
45 Prairie
46 Granite
47 Meagher
48 Liberty
49 Park
50 Garfield
51 Jefferson
52 Wibaux
53 Golden Valley
54 Mineral
55 Petroleum
56 Lincoln

CITY INDEX

Population figures for incorporated cities and towns are from the 2003 U.S. Census Estimate

Licensed ambulance service is available in cities or towns printed in magenta. If ambulance telephone number isn't available contact Highway Patrol or Sheriff's Office

State capital Helena
Montana population 917,621*
*2003 U.S. Census Estimate

Land area 145,392 sq. miles
Water area 1,745 sq. miles
Total area 147,138 sq. miles

Gas stations ○ Hospitals

Absarokee G-7
Acton F-8
Agawam C-4
Alberton 374 D-2
Alder G-4
Alhambra E-4
Alpine G-7
Amsterdam F-5
Anaconda 9,053 C-3
Angela E-10
Antelope 4-12
Apgar B-2
Archer A-12
Arlee G-3
Arlee D-2
Ashington B-5
Ashland G-10
Ashuelot C-5
Augusta E-4
Avon E-4
Babb A-3
Bainville 150 B-12
Baker 1,647 F-12
Ballantine F-8
Barnack G-3
Basin E-4
Beartown 83 G-7
Beaverhead B-8
Beehive G-7
Belfry G-7
Belgrade 5,816 F-5
Belknap C-1
Bella Creek G-12
Bell 615 G-5
Benchland D-6
Bentsen G-9
Biddle G-11
Big Arm F-2
Big Fork B-2
Bighorn, 654 G-5
Big Sky Mini Village G-5
Big Timber 1,645 F-6
Billings 85,220 G-7
Birney D-10
Blackfoot B-3
Bloomfield G-12
Bonner E-2
Boulder 1,363 F-4
Box Elder B-8
Boyd G-7
Boyes F-7
Braxman 30,753 G-5
Brady C-4
Brandon 758 G-8
Brockton 446 F-11
Broadview 150 F-7
Brockton 241 B-11
Brockway D-11
Brooks D-7
Browning, 1,066 B-3
Brusett C-9
Bullatt E-8
Burnham B-6
Busby G-10
Butte, 32,519 E-4
Dar F-3
Byrnes C-4
Cameron C-5
Canyon Creek E-4
Canyon Ferry E-5
Capitol G-12
Carlson C-5
Carlyle E-12
Carter E-3
Cascade 800 D-5
Chamberlain 327 E-3
Cat Creek D-8
Centerville G-5
Charlo C-2
Checkerboard F-7
Chester, 933 B-5
Chinook, 1,326 B-3
Choteau, 1,775 C-4
Christina D-7
Churchill F-5
Circle 593 C-11
Clancy E-4
Cleveland B-7
Clinton F-5
Clyde Park 333 F-6
Coal Bank Landing C-8
Coalridge A-12
Cohagen E-12
Coffee Creek D-6
Cohagen C-6
Colstrip 2,382 G-5
Columbia Falls 3,985 B-2
Columbus 1,890 F-7
Comertown A-12
Conrad F-3
Condon C-3
Corvallis F-3
Cosmos 2,657 B-4
Cooke City H-6
Coram B-2
Corvallis E-2
Corvallis F-5
Corwin Springs D-5
Craig D-6
Crane C-12
Creston F-2
Crow Agency G-9
Culbertson, 708 A-12
Cushman E-7
Custer F-8
Cut Bank 3,096 C-4
Dagmar E-12
Darlow D-11
Darrington D-7
Darby, 785 F-2
Dayton C-2
De Borgia B-8
Decker G-7
Democrat G-10
Deer Lodge, 3,324 E-4
Dell H-3
Dempsey F-3
Denton 293 F-6
Devon B-5
Denver F-3
Dillon, 4,035 G-4
Divide F-3
Dixon D-2
Dodson 113 B-8
Dooley F-3
Drummond 327 E-3
Dunkirk B-5
Dunmore F-4
Duquyer B-4
Dutton, 185 C-5
East Glacier Park B-3
Eden Prairie 1,682 F-4
Edgar D-7
Edgar 401 F-12
Elliston E-4
Elmo C-2
Emigrant G-5
Enid C-12
Ennis, 874 F-4
Essex B-3
Ethridge B-4
Eureka, 1,008 B-2
Evaro C-2
Fairview 652 B-12
Fallon C-12
Farmington E-4
Ferdig F-9
Fergus D-7
Fernbale B-3
Fife F-6
Fairfield E-3
Fleitwiller E-6
Flowerree 83 A-11
Florence E-2
Flowerree E-2
Forest Green E-3
Forestgrove D-7
Forsyth 1,914 E-9
Ft. Belknap Agency B-7
Ft. Benton 1,502 C-6
Ft. Harrison E-4
Fortine B-1
Fort Kipp B-12
Fort Peck 229 C-10
Fort Shaw C-4
Fort Smith F-4
Four Buttes A-11
Fraser B-10
Frenchtown D-2
Fresno B-6
Froid 191 B-12
Fromberg 490 G-7
Gallatin E-3
Galen E-3
Gallatin Gateway G-5
Gardiner H-6
Garrison E-3
Garrison E-3
Georgetown E-3
Geraldine 205 D-6
Geyser D-6
Gilford B-6
Gilman E-4
Billedge E-6
Glasgow 3,122 B-10
Glen G-4
Glendive 4,717 D-12
Glengarry D-7
Golden Valley A-10
Gold Creek E-3
Granite F-4
Grant G-3
Grantsdale C-2
Grass Range 148 D-8
Great Falls, 56,155 C-5
Greenough D-3
Greycliff F-6
Hall E-3
Hamilton, 4,183 G-2
Hammond G-12
Happys Inn B-1
Hardin, 3,648 G-9
Hardy B-4
Harlem 828 B-10
Harlowton 677 G-7
Hathaway E-4
Heltheway E-10
Haugan C-1
Havre, 9,448 B-7
Hays G-6
Heart Butte B-3
Hedgesville E-7
Helena, 25,780 E-4
Helmville D-3
Henderson F-4
Henon B-1
Highwood G-7
Hilger C-4
Hillsboro 153 D-3
Hinkle B-9
Hobson 231 D-6
Hodges D-12
Holland B-8
Homestead B-12
Hot Springs 531 C-2
Howard E-5
Hungry Horse B-2
Huntley G-9
Huson D-2
Ingomar 281 E-9
Ingomar E-9
Inkster D-12
Inverness B-6
Ismay 25 B-12
Jackson E-3
Jaypee G-5
Jefferis G-5
Jefferson City F-4
Jefferson Island F-4
Jimtown F-10
Joliet 586 G-7
Joplin B-6
Jordan, 353 E-11
Judith Gap, 153 F-7
Kalispell, 14,351 B-2
Kershaw E-4
Kevin, 177 A-4
Keystone D-1
Kila B-2
Kinsey D-11
Klowa B-8
Kevin B-6
Kolin D-7
Kootenai B-6
LaHood F-4
Lake McDonald A-2
Lakeshore B-2
Lakeview H-4
Lambert C-12
Lame Deer G-10
Landusky C-8
Laredo B-8
Larslan B-10
Laurel, 6,292 F-8
Laurin F-4
Lavina 210 E-7
Ledger E-6
Lennep E-6
Lewistown, 5,923 D-7
Libby, 2,805 B-1
Lima 231 H-4
Limestone C-6
Lincoln D-4
Livingston, 7073 F-6
Lloyd F-5
Lodge Grass 518 G-9
Logan Pine F-8
Lolo F-5
Lolman B-7
Lolo E-2
Loma C-6
Lonepine C-2
Loring A-8
Lothair B-5
Lozeau D-1
Lubrecht D-3
Luther F-7
McAllister G-5
McCabe B-12
McLeod F-6
Macon B-11
Madison D-7
Manhattan, 1,974 F-5
Manhattan, 1,447 F-5
Manitoba B-1
Marion C-2
Martin City B-2
Martinsdale E-6
Marysville E-4
Maudlow E-5
Maxville E-3
Medicine Lake 296 B-12
Melrose F-4
Mesteona 136 F-9
Melville E-6
Mc Carson D-4
Midrod E-12
Miles City, 8,242 E-11
Milligan D-5
Milltown D-2
Minaret A-1
Missoula, 60,722 C-2
Moccasin F-5
Moiese D-2
Mott F-7
Monarch D-5
Monida H-4
Montague C-6
Montana City E-4
Moore 186 D-7
Mosby D-9
Musselshell E-8
Myers E-9
Nashua 312 B-10
Nevajo A-11
Neihart 87 D-6
Nevada City G-4
Niarada A-2
Nome G-5
Ninock B-1
Nyack G-7
Nilsa G-5
Oilmont A-5
Olive G-11
Olney F-12
Opheim B-12
Opportunity F-3
Oswego B-11
Otter G-10
Outlook 73 A-12
Ovando D-3
Pablo B-2
Paradise G-1
Park City F-6
Park Grove E-3
Pendroy C-6
Pendroy B-8
Phillipsburg 939 E-3
Pine Creek G-4
Pineedale 623 E-2
Pinnacle F-4
Pipestone F-4
Plains 1,166 C-1
Plentywood 1,835 A-12
Plevna 131 E-12
Polaris G-3
Polebridge A-1
Polson 4,497 C-2
Pompeys Pillar F-8
Pony F-4
Poplar 899 B-11
Portage C-5
Potters Corner D-3
Potomac E-3
Powderville F-11
Power C-5
Pray G-6
Princeton E-3
Proctor D-1
Psyche G-8
Quartz D-3
Radersburg F-5
Ramsay F-4
Rapelje F-7
Ravalli C-2
Raymond A-12
Rayesford D-6
Red Lodge 2,273 G-7
Redstone B-10
Reed Point F-7
Resaved F-5
Rexford 151 A-1
Richey D-12
Ringling 160 D-5
Richland A-12
Ridge E-4
Rimini E-4
Ringling E-5
Rivulet G-7
Roberts E-10
Rock Springs G-7
Rockvale G-8
Rocky Bar E-4
Rollins C-2
Roman 1,900 C-2
Roscoe G-7
Rosebud G-9
Ross Fork D-3
Roundup 1,910 E-8
Roy D-6
Rudyard A-11
Ryegate 271 E-7
Saco 206 B-9
Saddlegrove, 796 D-2
Saint Marie B-12
Saint Mary A-1
Saint Pindig D-12
Saint Regis D-1
Saint Xavier G-8
Salesia G-7
Sand Coulee D-5
Sand Springs G-8
Sanders E-9
Sandy Rita A-4
Sapphire Village D-6
Sarpy C-12
Savage C-12
Savoy B-8
Scotchetts Place D-3
Scobey, 1,047 A-11
Seeley Lake D-3
Shawmut F-5
Sheffield E-10
Shelby, 3,306 C-8
Shepherd F-3
Sheridan 670 G-6
Shonkin F-5
Sidney 4,512 G-12
Silesia G-6
Silver Gate H-6
Silver Star F-4
Simms F-4
Sixteen C-4
Snider C-1
Somers B-2
Sonnette G-11
Southern Cross E-3
Springdale D-6
Spring Prairie B-11
Square Butte C-6
Stanford, 429 D-5
Stan School B-3
Stevensville, 1,784 E-2
Stockett D-5
Stryker A-2
Suffolk D-7
Sula E-1
Sumatra E-9
Summit, 413 F-5
Sun River C-5
Superior, 885 C-1
Swan Lake C-2
Tampico B-10
Tarkio D-1
Targan D-4
Terry, 589 D-11
Thoeny A-9
Thompson Falls, 1,321 C-1
Three Forks 1,323 F-5
Thurlow E-10
Toston F-6
Townsend, 1,914 E-5
Tracy D-5
Trident F-5
Trout Creek C-1
Troy, 953 B-1
Turah D-2
Turner A-9
Twin Bridges, 405 F-6
Two Dot E-6
Uncrville E-4
Ulbca E-4
Valier, 476 B-4
Vananda B-8
Vandalia B-8
Vaughn C-5
Vichy C-5
Vida C-11
Vogelia C-6
Virginia City, 130 G-4
Volborg E-11
Wagner B-8
Wakarusa, 886 F-4
Warm Springs F-3
Warren G-9
Warrick B-7
Washoe G-7
Wayan F-4
Weatby, 153 A-12
Weeksville, 1,213 B-2
West Yellowstone H-5
Whitefish, 5,784 B-2
White Sulphur Springs F-7
White Pine C-1
White Sulphur Springs, 1,010 E-5
Whitlash A-11
Whitewater A-9
Whitlash A-5
Wibaux, 520 D-12
Wilsall F-6
Willow Creek E-4
Wilsall F-6
Winifred, 183 D-9
Winston F-5
Wisdom F-3
Wise River E-4
Wolf Creek D-4
Wolf Point, 2,819 B-11
Woods Bay C-2
Woodside D-3
Worden F-8
Wyola G-9
Yaak A-1
York G-4
Zortman C-8
Zurich B-7

PORTS OF ENTRY

Port of Chief Mtn A-3
Port of Del Bonita A-4
Port of Morgan A-9
Port of Opheim A-10
Port of Pagan A-3
Port of Raymond A-12
Port of Roosville A-1
Port of Sobey A-11
Port of Sweet Grass A-4
Port of Turner A-8
Port of Whitetail A-11
Port of Whitlash A-5
Port of Wild Horse A-8
Port of Willow Creek A-7

Maps Legend

Kilometers
Miles

CITIES & TOWNS

County Seat	City or Town	Population	Name
◇	○	Under 50	Eddy
◈	⊙	50 - 1,000	Ekalaka
✛	⊕	1,000 - 2,500	Baker
✛	⊙	2,500 - 10,000	Libby
		10,000 - 25,000	Kalispell
		Over 25,000	Missoula

★ State Capital

INTERSTATE HIGHWAYS

Interstate Route
Full Access Interchange
Partial Access Interchange
No Access

PRINCIPAL HIGHWAYS

Multi-lane
Two Lanes Paved

OTHER HIGHWAYS

Two Lanes Paved
Gravel
Unsurfaced (Inquire Locally)

ROUTE MARKERS

Interstate
U.S. Route
State or Provincial Route
Other Route
Lewis & Clark Trail
Nez Perce Trail

BOUNDARIES

State
County
Continental Divide
Reservation
Wilderness Area
National Forest
Wildlife Refuge
National Park / Rec Area
National Monument Area

MAP SYMBOLS AND SPECIAL FEATURES

Mileage Between Interchanges, Intersections and Towns
AOA Accessible Rest Area
Parking Area - Limited Rest Area
Port of Entry
Airport - Commercial - Military
State Park - (WI - Camping - No Camping)
Public Campsite - Minimum of 5 sites
Amtrak Station
Ghost Town
Ski Area
Visitor Information
Wildlife Viewing Site
Pass
Dam
Mountain Peak
Point of Interest
National Historic Site/Landmark

Note - County seat, mountain pass and mountain peak elevations are measured in feet.

Glacier National Park is open year-round. Logan Pass on Going-to-the-Sun Road is closed to motor vehicle travel in the winter and for occasional maintenance. Vehicles longer than 21 feet or wider than 8 feet including mirrors) are prohibited on Going-to-the-Sun Road. Call (406) 888-7800 for opening dates, vehicle restrictions, and bicycle restrictions

IMMIGRATION
All persons leaving th
Canadian Customs A
must report to the Un
Services. Persons mu
driver's license is not
24 hours have varyin
335-9553 or (406) 83

Great Falls
Helena
Missoula
Butte
Dillon
Kalispell
Libby
Shelby
Cut Bank
Lewistown
Miles City
Glasgow
Havre
Conrad
Choteau
Deer Lodge
Hamilton
Anaconda
Polson
Ronan
Whitefish
Columbia Falls
Bigfork
Seeley Lake
Lincoln
Townsend
Three Forks
Livingston
Big Timber
Red Lodge
Billings
Hardin
Forsyth
Glendive
Sidney
Wolf Point
Scobey
Plentywood
Culbertson
Fort Benton
Malta
Chinook
Harlem
Rocky Boy Indian Reservation
Fort Belknap Indian Reservation
Fort Peck Indian Reservation
Flathead Indian Reservation
Blackfeet Indian Reservation
Crow Indian Reservation
Northern Cheyenne Indian Reservation
Custer National Forest
Gallatin National Forest
Helena National Forest
Kootenai National Forest
Lewis & Clark National Forest
Lolo National Forest
Beaverhead National Forest
Bitterroot National Forest
Deerlodge National Forest
Flathead National Forest
Bob Marshall Wilderness
Great Bear Wilderness
Mission Mountains Wilderness
Scapegoat Wilderness
Selway-Bitterroot Wilderness
Cabinet Mountains Wilderness
Medicine Lake National Wildlife Refuge
Charles M. Russell National Wildlife Refuge
Bowdoin National Wildlife Refuge
Red Rock Lakes National Wildlife Refuge
Lee Metcalf National Wildlife Refuge
National Bison Range
Canada
Idaho
Wyoming
North Dakota
South Dakota

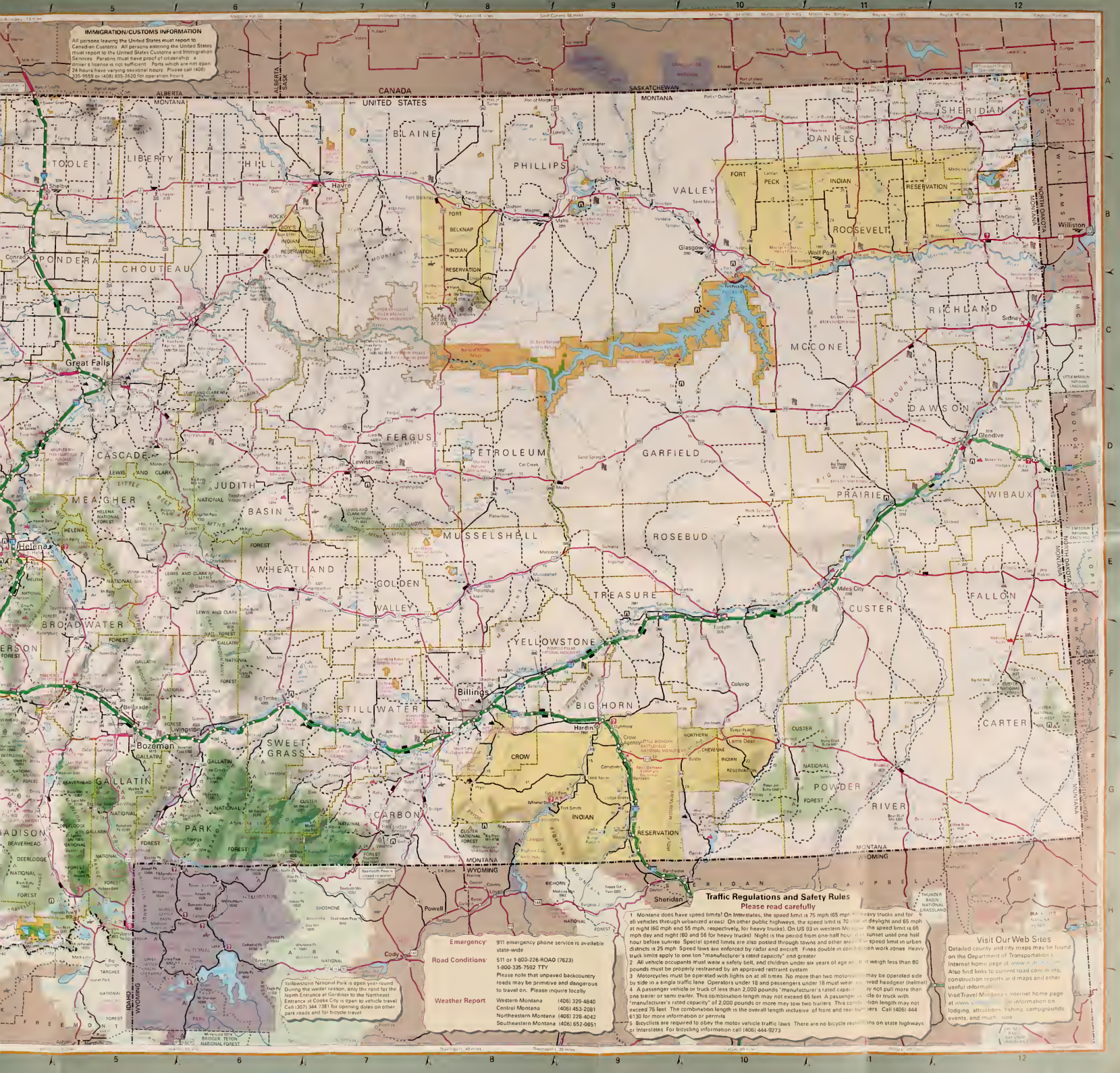
IMMIGRATION/CUSTOMS INFORMATION
All persons leaving the United States must report to Canadian Customs. All persons entering the United States must report to the United States Customs and Immigration Services. Persons must have proof of citizenship; a driver's license is not sufficient. Ports which are not open 24 hours have varying seasonal hours. Please call (406) 335-9559 or (406) 895-2620 for operation hours.
CANADA
UNITED STATES
ALBERTA
SASKATCHEWAN
MONTANA
Traffic Regulations and Safety Rules
Please read carefully
1 Montana does have speed limits! On Interstates, the speed limit is 75 mph (65 mph heavy trucks and for all vehicles through urbanized areas). On other public highways, the speed limit is 70 in daylight and 65 mph at night (60 mph and 55 mph, respectively, for heavy trucks). On US 93 in western Mo the speed limit is 65 mph day and night (60 and 56 for heavy trucks). Night is the period from one-half hou sunset until one half hour before sunrise. Special speed limits are also posted through towns and other are speed limit in urban districts is 25 mph. Speed laws are enforced by radar and aircraft. Fines double in con tion work zones. Heavy truck limits apply to one ton "manufacturer's rated capacity" and greater.
2 All vehicle occupants must wear a safety belt, and children under six years of age an t weigh less than 60 pounds must be properly restrained by an approved restraint system.
3 Motorcycles must be operated with lights on at all times. No more than two motorcy may be operated side by side in a single traffic lane. Operators under 18 and passengers under 18 must wear ved headgear (helmet).
4 A passenger vehicle or truck of less than 2,000 pounds "manufacturer's rated capac may not pull more than one trailer or semi trailer. This combination length may not exceed 65 feet. A passenger cle or truck with "manufacturer's rated capacity" of 2,000 pounds or more may tow two trailers. This combi tion length may not exceed 75 feet. The combination length is the overall length inclusive of front and rear bu ers. Call (406) 444 6130 for more information or permits.
5 Bicyclists are required to obey the motor vehicle traffic laws. There are no bicycle rest ions on state highways or Interstates. For bicycling information call (406) 444-9273.
Emergency: 911 emergency phone service is available state-wide
Road Conditions: 511 or 1-800-226-ROAD (7623)
1-800-335-7592 TTY
Please note that unpaved backcountry roads may be primitive and dangerous to travel on. Please inquire locally.
Weather Report
Western Montana (406) 329-4840
Central Montana (406) 453-2081
Northeastern Montana (406) 228-4042
Southeastern Montana (406) 652-0851
Yellowstone National Park is open year-round. During the winter season, only the road for the North Entrance at Gardiner to the Northeast Entrance at Cooke City is open to vehicle travel. Call (307) 344-7381 for opening dates on other park roads and for bicycle travel.
Visit Our Web Sites
Detailed county and city maps may be found on the Department of Transportation's Internet home page at www.mdt.state.mt.us. Also find links to current road conditions, construction reports and maps and other useful information.
Visit Travel Montana's internet home page at www.visitmt.com for information on lodging, attractions, fishing, campgrounds, events, and much more.
Great Falls
Havre
Helena
Bozeman
Billings
Glasgow
Wolf Point
Glendive
Miles City
Sidney
Williston
Sheridan
Powell
Cody
Laurel
Hardin
Lame Deer
Colstrip
Forsyth
Lewistown
Shelby
Conrad
Chinook
Malta
Fort Peck
Fort Belknap
Rocky Boy's Indian Reservation
Northern Cheyenne Indian Reservation
Crow Indian Reservation
Fort Smith
Big Timber
Livingston
Three Forks
Dillon
Ennis
West Yellowstone
Gardiner
Cooke City
Red Lodge
Roundup
Malta
Glasgow
Wolf Point
Scobey
Plentywood
Culbertson
Circle
Jordan
Baker
Ekalaka
Broadus
Powder River
Carter
Custer
Fallon
Wibaux
Prairie
Richland
McCone
Dawson
Garfield
Petroleum
Fergus
Musselshell
Rosebud
Treasure
Yellowstone
Big Horn
Stillwater
Sweet Grass
Carbon
Golden Valley
Wheatland
Meagher
Judith Basin
Cascade
Chouteau
Pondera
Toole
Liberty
Hill
Blaine
Phillips
Valley
Roosevelt
Daniels
Sheridan
Big Belt Mountains
Bridger Mountains
Gallatin
Madison
Beaverhead
Deerlodge
Park
Absaroka Mountains
Beartooth Mountains
Pryor Mountains
Wolf Mountains
Crazy Mountains
Little Belt Mountains
Highwood Mountains
Bear Paw Mountains
Sweetgrass Hills
Little Rocky Mountains
Judith Mountains
Snowy Mountains
Castle Mountains
Missouri River
Yellowstone River
Big Horn River
Musselshell River
Milk River
Marias River
Powder River
Tongue River
Rosebud Creek
Little Missouri River
Lewis and Clark National Forest
Helena National Forest
Gallatin National Forest
Custer National Forest
Beaverhead National Forest
Bitterroot National Forest
Kootenai National Forest
Flathead National Forest
Lolo National Forest
Deerlodge National Forest
Charles M. Russell National Wildlife Refuge
Upper Missouri River Breaks National Monument
Pompeys Pillar National Monument
Big Hole National Battlefield
Little Bighorn Battlefield National Monument
Bear Paw Battlefield
Nez Perce National Historical Park
Grant-Kohrs Ranch National Historic Site
Big Hole National Battlefield
Bighorn Canyon National Recreation Area
Yellowstone National Park
Glacier National Park
Waterton-Glacier International Peace Park
Medicine Lake National Wildlife Refuge
Lake Sakakawea
Fort Peck Lake
Nelson Reservoir
Bighorn Lake
Yellowtail Afterbay
Tiber Reservoir
Canyon Ferry Lake
Hauser Lake
Holter Lake
Lake Helena
Georgetown Lake
Flathead Lake
Lake Koocanusa
Libby Dam
Hungry Horse Reservoir
Swift Current 66 miles
Medicine Hat 45 miles
Regina 46 miles
Thermopolis 40 miles
Thermopolis 39 miles
Kalispell 50 miles
Kalispell 16 miles
Swift Current 75 miles
Regina 75 miles
Regina 76 miles
Regina 77 miles
Regina 78 miles
Regina 79 miles
Regina 80 miles
Regina 81 miles
Regina 82 miles
Regina 83 miles
Regina 84 miles
Regina 85 miles
Regina 86 miles
Regina 87 miles
Regina 88 miles
Regina 89 miles
Regina 90 miles
Regina 91 miles
Regina 92 miles
Regina 93 miles
Regina 94 miles
Regina 95 miles
Regina 96 miles
Regina 97 miles
Regina 98 miles
Regina 99 miles
Regina 100 miles
Regina 101 miles
Regina 102 miles
Regina 103 miles
Regina 104 miles
Regina 105 miles
Regina 106 miles
Regina 107 miles
Regina 108 miles
Regina 109 miles
Regina 110 miles
Regina 111 miles
Regina 112 miles
Regina 113 miles
Regina 114 miles
Regina 115 miles
Regina 116 miles
Regina 117 miles
Regina 118 miles
Regina 119 miles
Regina 120 miles
Regina 121 miles
Regina 122 miles
Regina 123 miles
Regina 124 miles
Regina 125 miles
Regina 126 miles
Regina 127 miles
Regina 128 miles
Regina 129 miles
Regina 130 miles
Regina 131 miles
Regina 132 miles
Regina 133 miles
Regina 134 miles
Regina 135 miles
Regina 136 miles
Regina 137 miles
Regina 138 miles
Regina 139 miles
Regina 140 miles
Regina 141 miles
Regina 142 miles
Regina 143 miles
Regina 144 miles
Regina 145 miles
Regina 146 miles
Regina 147 miles
Regina 148 miles
Regina 149 miles
Regina 150 miles
Regina 151 miles
Regina 152 miles
Regina 153 miles
Regina 154 miles
Regina 155 miles
Regina 156 miles
Regina 157 miles
Regina 158 miles
Regina 159 miles
Regina 160 miles
Regina 161 miles
Regina 162 miles
Regina 163 miles
Regina 164 miles
Regina 165 miles
Regina 166 miles
Regina 167 miles
Regina 168 miles
Regina 169 miles
Regina 170 miles
Regina 171 miles
Regina 172 miles
Regina 173 miles
Regina 174 miles
Regina 175 miles
Regina 176 miles
Regina 177 miles
Regina 178 miles
Regina 179 miles
Regina 180 miles
Regina 181 miles
Regina 182 miles
Regina 183 miles
Regina 184 miles
Regina 185 miles
Regina 186 miles
Regina 187 miles
Regina 188 miles
Regina 189 miles
Regina 190 miles
Regina 191 miles
Regina 192 miles
Regina 193 miles
Regina 194 miles
Regina 195 miles
Regina 196 miles
Regina 197 miles
Regina 198 miles
Regina 199 miles
Regina 200 miles
Regina 201 miles
Regina 202 miles
Regina 203 miles
Regina 204 miles
Regina 205 miles
Regina 206 miles
Regina 207 miles
Regina 208 miles
Regina 209 miles
Regina 210 miles
Regina 211 miles
Regina 212 miles
Regina 213 miles
Regina 214 miles
Regina 215 miles
Regina 216 miles
Regina 217 miles
Regina 218 miles
Regina 219 miles
Regina 220 miles
Regina 221 miles
Regina 222 miles
Regina 223 miles
Regina 224 miles
Regina 225 miles
Regina 226 miles
Regina 227 miles
Regina 228 miles
Regina 229 miles
Regina 230 miles
Regina 231 miles
Regina 232 miles
Regina 233 miles
Regina 234 miles
Regina 235 miles
Regina 236 miles
Regina 237 miles
Regina 238 miles
Regina 239 miles
Regina 240 miles
Regina 241 miles
Regina 242 miles
Regina 243 miles
Regina 244 miles
Regina 245 miles
Regina 246 miles
Regina 247 miles
Regina 248 miles
Regina 249 miles
Regina 250 miles
Regina 251 miles
Regina 252 miles
Regina 253 miles
Regina 254 miles
Regina 255 miles
Regina 256 miles
Regina 257 miles
Regina 258 miles
Regina 259 miles
Regina 260 miles
Regina 261 miles
Regina 262 miles
Regina 263 miles
Regina 264 miles
Regina 265 miles
Regina 266 miles
Regina 267 miles
Regina 268 miles
Regina 269 miles
Regina 270 miles
Regina 271 miles
Regina 272 miles
Regina 273 miles
Regina 274 miles
Regina 275 miles
Regina 276 miles
Regina 277 miles
Regina 278 miles
Regina 279 miles
Regina 280 miles
Regina 281 miles
Regina 282 miles
Regina 283 miles
Regina 284 miles
Regina 285 miles
Regina 286 miles
Regina 287 miles
Regina 288 miles
Regina 289 miles
Regina 290 miles
Regina 291 miles
Regina 292 miles
Regina 293 miles
Regina 294 miles
Regina 295 miles
Regina 296 miles
Regina 297 miles
Regina 298 miles
Regina 299 miles
Regina 300 miles
Regina 301 miles
Regina 302 miles
Regina 303 miles
Regina 304 miles
Regina 305 miles
Regina 306 miles
Regina 307 miles
Regina 308 miles
Regina 309 miles
Regina 310 miles
Regina 311 miles
Regina 312 miles
Regina 313 miles
Regina 314 miles
Regina 315 miles
Regina 316 miles
Regina 317 miles
Regina 318 miles
Regina 319 miles
Regina 320 miles
Regina 321 miles
Regina 322 miles
Regina 323 miles
Regina 324 miles
Regina 325 miles
Regina 326 miles
Regina 327 miles
Regina 328 miles
Regina 329 miles
Regina 330 miles
Regina 331 miles
Regina 332 miles
Regina 333 miles
Regina 334 miles
Regina 335 miles
Regina 336 miles
Regina 337 miles
Regina 338 miles
Regina 339 miles
Regina 340 miles
Regina 341 miles
Regina 342 miles
Regina 343 miles
Regina 344 miles
Regina 345 miles
Regina 346 miles
Regina 347 miles
Regina 348 miles
Regina 349 miles
Regina 350 miles
Regina 351 miles
Regina 352 miles
Regina 353 miles
Regina 354 miles
Regina 355 miles
Regina 356 miles
Regina 357 miles
Regina 358 miles
Regina 359 miles
Regina 360 miles
Regina 361 miles
Regina 362 miles
Regina 363 miles
Regina 364 miles
Regina 365 miles
Regina 366 miles
Regina 367 miles
Regina 368 miles
Regina 369 miles
Regina 370 miles
Regina 371 miles
Regina 372 miles
Regina 373 miles
Regina 374 miles
Regina 375 miles
Regina 376 miles
Regina 377 miles
Regina 378 miles
Regina 379 miles
Regina 380 miles
Regina 381 miles
Regina 382 miles
Regina 383 miles
Regina 384 miles
Regina 385 miles
Regina 386 miles
Regina 387 miles
Regina 388 miles
Regina 389 miles
Regina 390 miles
Regina 391 miles
Regina 392 miles
Regina 393 miles
Regina 394 miles
Regina 395 miles
Regina 396 miles
Regina 397 miles
Regina 398 miles
Regina 399 miles
Regina 400 miles
Regina 401 miles
Regina 402 miles
Regina 403 miles
Regina 404 miles
Regina 405 miles
Regina 406 miles
Regina 407 miles
Regina 408 miles
Regina 409 miles
Regina 410 miles
Regina 411 miles
Regina 412 miles
Regina 413 miles
Regina 414 miles
Regina 415 miles
Regina 416 miles
Regina 417 miles
Regina 418 miles
Regina 419 miles
Regina 420 miles
Regina 421 miles
Regina 422 miles
Regina 423 miles
Regina 424 miles
Regina 425 miles
Regina 426 miles
Regina 427 miles
Regina 428 miles
Regina 429 miles
Regina 430 miles
Regina 431 miles
Regina 432 miles
Regina 433 miles
Regina 434 miles
Regina 435 miles
Regina 436 miles
Regina 437 miles
Regina 438 miles
Regina 439 miles
Regina 440 miles
Regina 441 miles
Regina 442 miles
Regina 443 miles
Regina 444 miles
Regina 445 miles
Regina 446 miles
Regina 447 miles
Regina 448 miles
Regina 449 miles
Regina 450 miles
Regina 451 miles
Regina 452 miles
Regina 453 miles
Regina 454 miles
Regina 455 miles
Regina 456 miles
Regina 457 miles
Regina 458 miles
Regina 459 miles
Regina 460 miles
Regina 461 miles
Regina 462 miles
Regina 463 miles
Regina 464 miles
Regina 465 miles
Regina 466 miles
Regina 467 miles
Regina 468 miles
Regina 469 miles
Regina 470 miles
Regina 471 miles
Regina 472 miles
Regina 473 miles
Regina 474 miles
Regina 475 miles
Regina 476 miles
Regina 477 miles
Regina 478 miles
Regina 479 miles
Regina 480 miles
Regina 481 miles
Regina 482 miles
Regina 483 miles
Regina 484 miles
Regina 485 miles
Regina 486 miles
Regina 487 miles
Regina 488 miles
Regina 489 miles
Regina 490 miles
Regina 491 miles
Regina 492 miles
Regina 493 miles
Regina 494 miles
Regina 495 miles
Regina 496 miles
Regina 497 miles
Regina 498 miles
Regina 499 miles
Regina 500 miles
Regina 501 miles
Regina 502 miles
Regina 503 miles
Regina 504 miles
Regina 505 miles
Regina 506 miles
Regina 507 miles
Regina 508 miles
Regina 509 miles
Regina 510 miles
Regina 511 miles
Regina 512 miles
Regina 513 miles
Regina 514 miles
Regina 515 miles
Regina 516 miles
Regina 517 miles
Regina 518 miles
Regina 519 miles
Regina 520 miles
Regina 521 miles
Regina 522 miles
Regina 523 miles
Regina 524 miles
Regina 525 miles
Regina 526 miles
Regina 527 miles
Regina 528 miles
Regina 529 miles
Regina 530 miles
Regina 531 miles
Regina 532 miles
Regina 533 miles
Regina 534 miles
Regina 535 miles
Regina 536 miles
Regina 537 miles
Regina 538 miles
Regina 539 miles
Regina 540 miles
Regina 541 miles
Regina 542 miles
Regina 543 miles
Regina 544 miles
Regina 545 miles
Regina 546 miles
Regina 547 miles
Regina 548 miles
Regina 549 miles
Regina 550 miles
Regina 551 miles
Regina 552 miles
Regina 553 miles
Regina 554 miles
Regina 555 miles
Regina 556 miles
Regina 557 miles
Regina 558 miles
Regina 559 miles
Regina 560 miles
Regina 561 miles
Regina 562 miles
Regina 563 miles
Regina 564 miles
Regina 565 miles
Regina 566 miles
Regina 567 miles
Regina 568 miles
Regina 569 miles
Regina 570 miles
Regina 571 miles
Regina 572 miles
Regina 573 miles
Regina 574 miles
Regina 575 miles
Regina 576 miles
Regina 577 miles
Regina 578 miles
Regina 579 miles
Regina 580 miles
Regina 581 miles
Regina 582 miles
Regina 583 miles
Regina 584 miles
Regina 585 miles
Regina 586 miles
Regina 587 miles
Regina 588 miles
Regina 589 miles
Regina 590 miles
Regina 591 miles
Regina 592 miles
Regina 593 miles
Regina 594 miles
Regina 595 miles
Regina 596 miles
Regina 597 miles
Regina 598 miles
Regina 599 miles
Regina 600 miles
Regina 601 miles
Regina 602 miles
Regina 603 miles
Regina 604 miles
Regina 605 miles
Regina 606 miles
Regina 607 miles
Regina 608 miles
Regina 609 miles
Regina 610 miles
Regina 611 miles
Regina 612 miles
Regina 613 miles
Regina 614 miles
Regina 615 miles
Regina 616 miles
Regina 617 miles
Regina 618 miles
Regina 619 miles
Regina 620 miles
Regina 621 miles
Regina 622 miles
Regina 623 miles
Regina 624 miles
Regina 625 miles
Regina 626 miles
Regina 627 miles
Regina 628 miles
Regina 629 miles
Regina 630 miles
Regina 631 miles
Regina 632 miles
Regina 633 miles
Regina 634 miles
Regina 635 miles
Regina 636 miles
Regina 637 miles
Regina 638 miles
Regina 639 miles
Regina 640 miles
Regina 641 miles
Regina 642 miles
Regina 643 miles
Regina 644 miles
Regina 645 miles
Regina 646 miles
Regina 647 miles
Regina 648 miles
Regina 649 miles
Regina 650 miles
Regina 651 miles
Regina 652 miles
Regina 653 miles
Regina 654 miles
Regina 655 miles
Regina 656 miles
Regina 657 miles
Regina 658 miles
Regina 659 miles
Regina 660 miles
Regina 661 miles
Regina 662 miles
Regina 663 miles
Regina 664 miles
Regina 665 miles
Regina 666 miles
Regina 667 miles
Regina 668 miles
Regina 669 miles
Regina 670 miles
Regina 671 miles
Regina 672 miles
Regina 673 miles
Regina 674 miles
Regina 675 miles
Regina 676 miles
Regina 677 miles
Regina 678 miles
Regina 679 miles
Regina 680 miles
Regina 681 miles
Regina 682 miles
Regina 683 miles
Regina 684 miles
Regina 685 miles
Regina 686 miles
Regina 687 miles
Regina 688 miles
Regina 689 miles
Regina 690 miles
Regina 691 miles
Regina 692 miles
Regina 693 miles
Regina 694 miles
Regina 695 miles
Regina 696 miles
Regina 697 miles
Regina 698 miles
Regina 699 miles
Regina 700 miles
Regina 701 miles
Regina 702 miles
Regina 703 miles
Regina 704 miles
Regina 705 miles
Regina 706 miles
Regina 707 miles
Regina 708 miles
Regina 709 miles
Regina 710 miles
Regina 711 miles
Regina 712 miles
Regina 713 miles
Regina 714 miles
Regina 715 miles
Regina 716 miles
Regina 717 miles
Regina 718 miles
Regina 719 miles
Regina 720 miles
Regina 721 miles
Regina 722 miles
Regina 723 miles
Regina 724 miles
Regina 725 miles
Regina 726 miles
Regina 727 miles
Regina 728 miles
Regina 729 miles
Regina 730 miles
Regina 731 miles
Regina 732 miles
Regina 733 miles
Regina 734 miles
Regina 735 miles
Regina 736 miles
Regina 737 miles
Regina 738 miles
Regina 739 miles
Regina 740 miles
Regina 741 miles
Regina 742 miles
Regina 743 miles
Regina 744 miles
Regina 745 miles
Regina 746 miles
Regina 747 miles
Regina 748 miles
Regina 749 miles
Regina 750 miles
Regina 751 miles
Regina 752 miles
Regina 753 miles
Regina 754 miles
Regina 755 miles
Regina 756 miles
Regina 757 miles
Regina 758 miles
Regina 759 miles
Regina 760 miles
Regina 761 miles
Regina 762 miles
Regina 763 miles
Regina 764 miles
Regina 765 miles
Regina 766 miles
Regina 767 miles
Regina 768 miles
Regina 769 miles
Regina 770 miles
Regina 771 miles
Regina 772 miles
Regina 773 miles
Regina 774 miles
Regina 775 miles
Regina 776 miles
Regina 777 miles
Regina 778 miles
Regina 779 miles
Regina 780 miles
Regina 781 miles
Regina 782 miles
Regina 783 miles
Regina 784 miles
Regina 785 miles
Regina 786 miles
Regina 787 miles
Regina 788 miles
Regina 789 miles
Regina 790 miles
Regina 791 miles
Regina 792 miles
Regina 793 miles
Regina 794 miles
Regina 795 miles
Regina 796 miles
Regina 797 miles
Regina 798 miles
Regina 799 miles
Regina 800 miles
Regina 801 miles
Regina 802 miles
Regina 803 miles
Regina 804 miles
Regina 805 miles
Regina 806 miles
Regina 807 miles
Regina 808 miles
Regina 809 miles
Regina 810 miles
Regina 811 miles
Regina 812 miles
Regina 813 miles
Regina 814 miles
Regina 815 miles
Regina 816 miles
Regina 817 miles
Regina 818 miles
Regina 819 miles
Regina 820 miles
Regina 821 miles
Regina 822 miles
Regina 823 miles
Regina 824 miles
Regina 825 miles
Regina 826 miles
Regina 827 miles
Regina 828 miles
Regina 829 miles
Regina 830 miles
Regina 831 miles
Regina 832 miles
Regina 833 miles
Regina 834 miles
Regina 835 miles
Regina 836 miles
Regina 837 miles
Regina 838 miles
Regina 839 miles
Regina 840 miles
Regina 841 miles
Regina 842 miles
Regina 843 miles
Regina 844 miles
Regina 845 miles
Regina 846 miles
Regina 847 miles
Regina 848 miles
Regina 849 miles
Regina 850 miles
Regina 851 miles
Regina 852 miles
Regina 853 miles
Regina 854 miles
Regina 855 miles
Regina 856 miles
Regina 857 miles
Regina 858 miles
Regina 859 miles
Regina 860 miles
Regina 861 miles
Regina 862 miles
Regina 863 miles
Regina 864 miles
Regina 865 miles
Regina 866 miles
Regina 867 miles
Regina 868 miles
Regina 869 miles
Regina 870 miles
Regina 871 miles
Regina 872 miles
Regina 873 miles
Regina 874 miles
Regina 875 miles
Regina 876 miles
Regina 877 miles
Regina 878 miles
Regina 879 miles
Regina 880 miles
Regina 881 miles
Regina 882 miles
Regina 883 miles
Regina 884 miles
Regina 885 miles
Regina 886 miles
Regina 887 miles
Regina 888 miles
Regina 889 miles
Regina 890 miles
Regina 891 miles
Regina 892 miles
Regina 893 miles
Regina 894 miles
Regina 895 miles
Regina 896 miles
Regina 897 miles
Regina 898 miles
Regina 899 miles
Regina 900 miles
Regina 901 miles
Regina 902 miles
Regina 903 miles
Regina 904 miles
Regina 905 miles
Regina 906 miles
Regina 907 miles
Regina 908 miles
Regina 909 miles
Regina 910 miles
Regina 911 miles
Regina 912 miles
Regina 913 miles
Regina 914 miles
Regina 915 miles
Regina 916 miles
Regina 917 miles
Regina 918 miles
Regina 919 miles
Regina 920 miles
Regina 921 miles
Regina 922 miles
Regina 923 miles
Regina 924 miles
Regina 925 miles
Regina 926 miles
Regina 927 miles
Regina 928 miles
Regina 929 miles
Regina 930 miles
Regina 931 miles
Regina 932 miles
Regina 933 miles
Regina 934 miles
Regina 935 miles
Regina 936 miles
Regina 937 miles
Regina 938 miles
Regina 939 miles
Regina 940 miles
Regina 941 miles
Regina 942 miles
Regina 943 miles
Regina 944 miles
Regina 945 miles
Regina 946 miles
Regina 947 miles
Regina 948 miles
Regina 949 miles
Regina 950 miles
Regina 951 miles
Regina 952 miles
Regina 953 miles
Regina 954 miles
Regina 955 miles
Regina 956 miles
Regina 957 miles
Regina 958 miles
Regina 959 miles
Regina 960 miles
Regina 961 miles
Regina 962 miles
Regina 963 miles
Regina 964 miles
Regina 965 miles
Regina 966 miles
Regina 967 miles
Regina 968 miles
Regina 969 miles
Regina 970 miles
Regina 971 miles
Regina 972 miles
Regina 973 miles
Regina 974 miles
Regina 975 miles
Regina 976 miles
Regina 977 miles
Regina 978 miles
Regina 979 miles
Regina 980 miles
Regina 981 miles
Regina 982 miles
Regina 983 miles
Regina 984 miles
Regina 985 miles
Regina 986 miles
Regina 987 miles
Regina 988 miles
Regina 989 miles
Regina 990 miles
Regina 991 miles
Regina 992 miles
Regina 993 miles
Regina 994 miles
Regina 995 miles
Regina 996 miles
Regina 997 miles
Regina 998 miles
Regina 999 miles
Regina 1000 miles

Digitized by the Internet Archive
in 2011 with funding from
Montana State Library

http://www.archive.org/details/montanahigh20052006mont

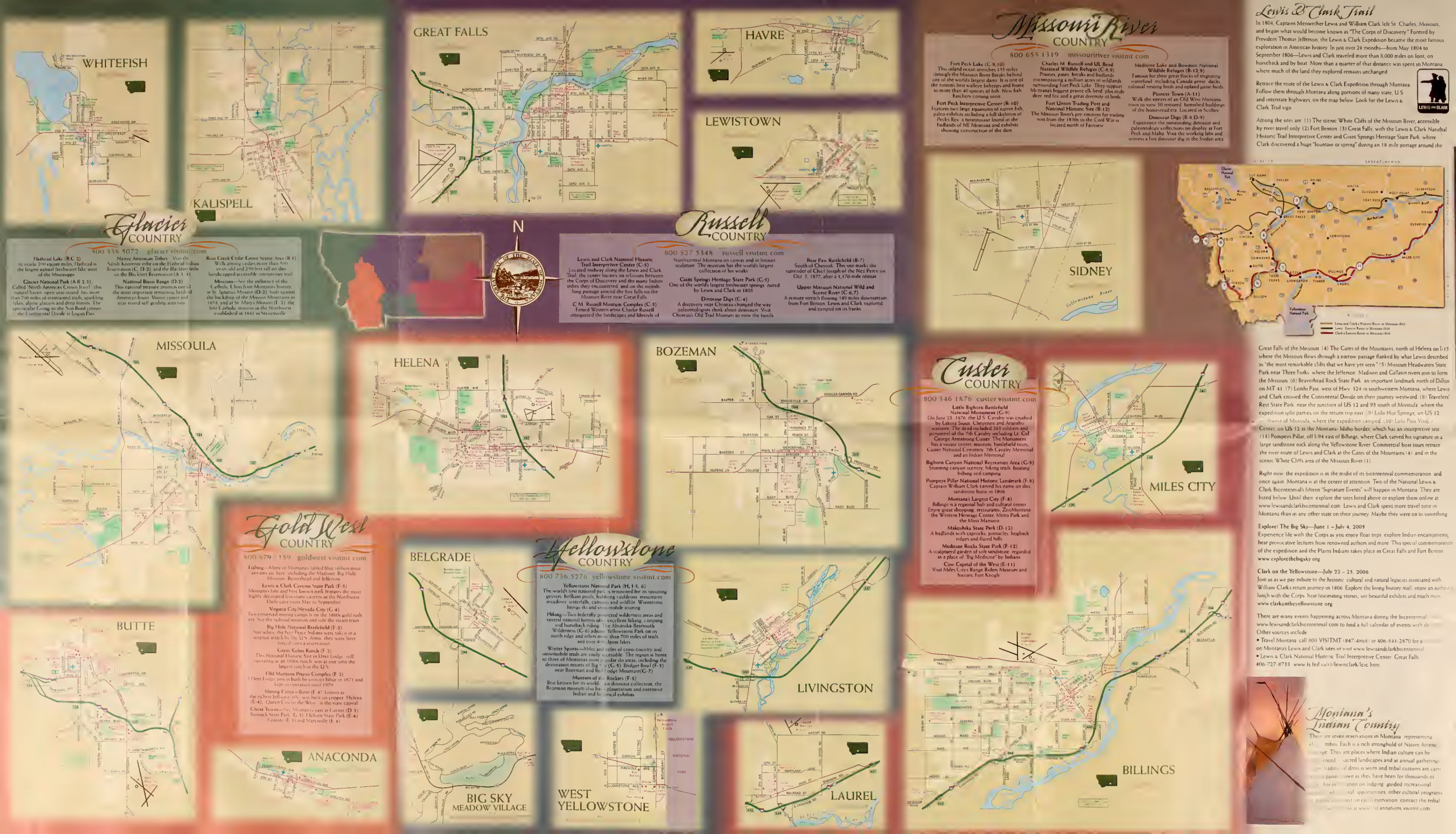

Glacier COUNTRY

800 338 5072 glacier visitmt com

Flathead Lake (B-C 2)
At nearly 200 square miles, Flathead is the largest natural freshwater lake west of the Mississippi

Glacier National Park (A B 2 3)
Called North America's Crown Jewel this natural haven open year-round has more than 700 miles of maintained trails, sparkling lakes, alpine glaciers and deep forests The spectacular Going to the Sun Road crosses the Continental Divide at Logan Pass

Native American Tribes Visit the Salish Kootenai tribe on the Flathead Indian Reservation (C, D-2), and the Blackfeet tribe on the Blackfeet Reservation (A 3 4)

National Bison Range (D-2)
This national treasure protects one of the most important remaining herds of American bison Visitor center and year-round self-guiding auto tour

Ross Creek Cedar Grove Scenic Area (B 1)
Walk among cedars more than 500 years old and 200 feet tall on this handicapped accessible interpretive trail

Missions—See the influence of the Catholic Church on Montana's history at St Ignatius Mission (D-2) built against the backdrop of the Mission Mountains in 1854 and at St Mary's Mission (I 2) the first Catholic mission in the Northwest established in 1841 in Stevensville

Russell COUNTRY

800 527 5348 russell visitmt com

Lewis and Clark National Historic Trail Interpretive Center (C-5)
Located midway along the Lewis and Clark Trail, the center focuses on relations between the Corps of Discovery and the many Indian tribes they encountered and on the monah-long portage around the five falls on the Missouri River near Great Falls

C M. Russell Museum Complex (C-5)
Famed Western artist Charlie Russell interpreted the landscapes and lifestyle of Northcentral Montana on canvas and in bronze sculpture The museum has the world's largest collection of his works

Giant Springs Heritage State Park (C-5)
One of the world's largest freshwater springs noted by Lewis and Clark in 1805

Dinosaur Digs (C-4)
A discovery near Choteau changed the way paleontologists think about dinosaurs Visit Choteau's Old Trail Museum to view the fossils

Bear Paw Battlefield (B-7)
South of Chinook This site marks the surrender of Chief Joseph of the Nez Perce on Oct 5, 1877, after a 1,170-mile retreat

Upper Missouri National Wild and Scenic River (C-6,7)
A remote stretch flowing 149 miles downstream from Fort Benton Lewis and Clark explored and camped on its banks

Missouri River COUNTRY

800 653 1319 missouririver visitmt com

Fort Peck Lake (C-9,10)
This inland ocean stretches 135 miles through the Missouri River Breaks behind one of the world's largest dams It is one of the nation's best walleye fisheries and home to more than 40 species of fish New fish hatchery coming soon

Fort Peck Interpretive Center (B-10)
Features two large aquariums of native fish, paleo exhibits including a full skeleton of Pecks Rex a tyrannosaur found in the badlands of NE Montana and exhibits showing construction of the dam

Charles M Russell and UL Bend National Wildlife Refuges (C-8,9)
Prairies, pines breaks and badlands encompassing a million acres of wildlands surrounding Fort Peck Lake They support Montana's biggest prairie elk herd plus mule deer red fox and a great diversity of birds

Fort Union Trading Post and National Historic Site (B-12)
The Missouri River's gre-emotions fur tradine rust from the 1830s to the Civil War is located north of Fairview

Medicine Lake and Bowdoin National Wildlife Refuges (B-12,9)
Famous for their great flocks of migrating waterfowl including Canada geese ducks colonial nesting birds and upland game birds

Pioneer Town (A-11)
Walk the streets of an Old West Montana town to view 30 restored furnished buildings of the homestead era Located in Scobey

Dinosaur Digs (B-8, D-9)
Experience the outstanding dinosaur and paleontology collections on display at Fort Peck and Malta Visit the working labs and witness a live dinosaur dig in the Jordan are a

Custer COUNTRY

800 346 1876 custer visitmt.com

Little Bighorn Battlefield
National Monument (G-9)
On June 25 1876 the U S Cavalry was crushed by Lakota Sioux Cheyenne and Arapaho warriors The dead included 263 soldiers and personnel of the 7th Cavalry including Lt Col George Armstrong Custer The Monument has a visitor center museum, battlefield tours, Custer National Cemetery 7th Cavalry Memorial and an Indian Memorial

Bighorn Canyon National Recreation Area (G-8)
Stunning canyon scenery, hiking trails boating fishing and camping

Pompeys Pillar National Historic Landmark (F-8)
Captain William Clark carved his name on this sandstone butte in 1806

Montana's Largest City (F-8)
Billings is a regional hub and cultural center Enjoy great shopping restaurants, Zoo Montana the Western Heritage Center, Metra Park and the Moss Mansion

Makoshika State Park (D-12)
A badlands with capnocks, pinnacles, flogback ridges and fluted hills

Medicine Rocks State Park (F-12)
A sculptured garden of soft sandstone regarded as a place of "Big Medicine" by Indians

Cow Capital of the West (E-11)
Visit Miles City's Range Riders Museum and historic Fort Keogh

Gold West COUNTRY

800 879 159 goldwest visitmt com

Fishing—Many of Montana's tabled blue ribbon trout streams are here including the Madison Big Hole Missouri Beaverhead and Jefferson

Lewis & Clark Caverns State Park (F-5)
Montana's first and best known park features the most highly decorated limestone caverns in the Northwest Daily cave tours May to September

Virginia City/Nevada City (G-4)
Two preserved mining camps li on the 1860s gold rush era See the railroad museum and ride the steam train

Big Hole National Battlefield (F-2)
See where the Nez Perce Indians were taken in a surprise attack by the U S Army they were later forced into a reservation

Grant-Kohrs Ranch (F-2)
This National Historic Site in Deer Lodge still operating as an 1880s ranch was at one time the largest ranch in the U S

Old Montana Prison Complex (F-2)
A Deer Lodge prison built by convict labor in 1871 and kept in operation until 1979

Mining Cities—Butte (F-4) known as the richest hill on earth, was built on copper Helena (E-4), Queen City of the West is the state capital

Ghost Towns—See Montana's past at Garnet (D 3) Bannack State Park, (C 3) Elkhorn State Park (E-4) Granite (E 3) and Marysville (E 4)

Yellowstone COUNTRY

800 736 5276 yellowstone visitmt.com

Yellowstone National Park (H, I-5, 6)
The world's first national park is renowned for its spouting geysers, brilliant pools, bubbling cauldrons mountains meadows waterfalls, canyons and wildlife Wintertime brings ski and snow mobile touring

Hiking—Two federally protected wilderness areas and several national forests offer excellent hiking, camping and horseback riding The Absaroka-Beartooth Wilderness (G-6) adjoins Yellowstone Park on its north edge and offers more than 700 miles of trails and over 400 alpine lakes

Winter Sports—Miles and miles of cross-country and snowmobile trails are easily accessible The region is home to three of Montanas most popular ski areas, including the destination resorts of Big Sky (G-5) Bridger Bowl (F-5) near Bozeman and Red Lodge Mountain(G-7)

Museum of the Rockies (F-5)
Best known for its world-class dinosaur collection, the Bozeman museum also has a planetarium and extensive Indian and historical exhibits

Lewis & Clark Trail

In 1804, Captains Meriwether Lewis and William Clark left St Charles, Missouri, and began what would become known as "The Corps of Discovery " Formed by President Thomas Jefferson, the Lewis & Clark Expedition became the most famous exploration in American history In just over 28 months—from May 1804 to September 1806—Lewis and Clark traveled more than 8,000 miles on foot, on horseback and by boat More than a quarter of that distance was spent in Montana, where much of the land they explored remains unchanged

Retrace the route of the Lewis & Clark Expedition through Montana Follow them through Montana along portions of many state, U S and interstate highways, on the map below Look for the Lewis & Clark Trail sign

Among the sites are (1) The scenic White Cliffs of the Missouri River, accessible by river travel only (2) Fort Benton (3) Great Falls, with the Lewis & Clark National Historic Trail Interpretive Center and Giant Springs Heritage State Park where Clark discovered a huge "fountain or spring" during an 18-mile portage around the

Great Falls of the Missouri (4) The Gates of the Mountains, north of Helena on I-15 where the Missouri flows through a narrow passage flanked by what Lewis described as "the most remarkable cliffs that we have yet seen " (5) Missouri Headwaters State Park near Three Forks where the Jefferson Madison and Gallatin rivers join to form the Missouri (6) Beaverhead Rock State Park an important landmark north of Dillon on MT 41 (7) Lemhi Pass west of Hwy 324 in southwestern Montana, where Lewis and Clark crossed the Continental Divide on their journey westward. (8) Travelers' Rest State Park near the junction of US 12 and 93 south of Missoula where the expedition split parties on the return trip east (9) Lolo Hot Springs, on US 12 [illegible]thwest of Missoula, where the expedition camped (10) Lolo Pass Visit[illegible] Center, on US 12 at the Montana-Idaho border, which has an interpretive site (11) Pompeys Pillar, off I-94 east of Billings, where Clark carved his signature in a large sandstone rock along the Yellowstone River Commercial boat tours retrace the river route of Lewis and Clark at the Gates of the Mountains (4) and in the scenic White Cliffs area of the Missouri River (1)

Right now the expedition is in the midst of its bicentennial commemoration and once again Montana is at the center of attention Two of the National Lewis & Clark Bicentennial's fifteen "Signature Events" will happen in Montana They are listed below Until then explore the sites listed above or explore them online at www lewisandclarkbicentennial com Lewis and Clark spent more travel time in Montana than in any other state on their journey Maybe they were on to something

Explore! The Big Sky—June 1 – July 4, 2005
Experience life with the Corps as you enjoy float trips explore Indian encampments, hear provocative lectures from renowned authors and more This special commemoration of the expedition and the Plains Indians takes place in Great Falls and Fort Benton www explorethebigsky org

Clark on the Yellowstone—July 22 – 25, 2006
Join us as we pay tribute to the historic cultural and natural legacies associated with William Clark's return journey in 1806 Explore the living history mall, enjoy an authentic lunch with the Corps hear fascinating stories, see beautiful exhibits and much more. www clarkontheyellowstone org

There are many events happening across Montana during the bicentennial [illegible] www lewisandclarkbicentennial com to find a full calendar of events with de[illegible] Other sources include
• Travel Montana call 800 VISITMT (847-4868) or 406-841-2870 for a [illegible] on Montana's Lewis and Clark sites or visit www lewisandclarkbicentennial
• Lewis & Clark National Historic Trail Interpretive Center Great Falls 406-727-8733 www fs fed us/r1/lewisclark/lcic htm

Montana's Indian Country

Their are seven reservations in Montana representing el[illegible] tribes Each is a rich stronghold of Native Americ[illegible]ge They are places where Indian culture can be [illegible]enced sacred landscapes and at annual gatherings traditional dress is worn and tribal customs are carri[illegible] passe[illegible]nown as they have been for thousands of [illegible] For information on lodging guided recreational [illegible]ed[illegible]nal opportunities, other cultural programs [illegible]rest on each reservation contact the tribal [illegible]e at www[illegible]ianations visitmt com

Welcome to Montana

From the rolling wheat fields to the majestic mountains and pristine waters, we're sure you will find just what you are looking for. Home to Yellowstone National Park, the Upper Missouri River Breaks, Glacier National Park, and the Lewis & Clark Trail, Montana offers world-class opportunities the whole family can enjoy. I join all 900,000 of Montana's residents in welcoming you. Enjoy your stay!

Governor Brian Schweitzer

Montana's State Symbols

The official state seal, adopted in 1893, bears the motto "Oro y Plata," meaning gold and silver in Spanish.

Illustrations by Peter Grosshauser

Grizzly Bear

State Seal

Bitterroot Flower

Agate and Sapphire Gemstones

Ponderosa Pine

Cutthroat Trout

Mourning Cloak Butterfly



Western Meadowlark

Bluebunch Wheatgrass

Maiasaura (duck-billed dinosaur)

There's a wealth of information about our state free for the asking. Call 800-VISIT MT (800-847-4868), Rm. 1HM or 406-841-2870 to request information about lodging, camping, fishing, skiing, snowmobiling, golf or other activities. TDD 406-841-2702.

Visit us on the web at www.visitmt.com • Kids can play on www.montanakids.com

Visit Montana's Department of Transportation web site for information about scenic byways, road reports and weather, bicycle routes and more at www.mdt.state.mt.us

This map is produced by Travel Montana, Department of Commerce and the Montana Department of Transportation. Alternative accessible formats of portions of this document will be provided to disabled individuals upon request.

Printed in the U.S.A. ♻ Printed on recycled paper.

Cover photos by D. Sexton: Lewis & Clark statue, teepees, Pompeys Pillar, diorama at Lewis & Clark Interpretive Center